





**AIRBORNE UNIT ASSUMES RESPONSIBILITY FOR PERSONNEL INJURY AND EQUIPMENT DAMAGE ON DZ**

<b>DROP ZONE SURVEY</b>	1A. DZ NAME Playas North Circular DZ		1B. ZAR INDEX NO.		2A. COUNTRY US		2B. STATE NM		
	3. MAP SERIES/SHEET NUMBER/ EDITION/ DATE OF MAP								
	<b>4. SURVEY APPROVAL/DISAPPROVAL DATA</b>								
4A1. DATE SURVEYED 20070619		4A2. TYPED NAME AND GRADE OF SURVEYOR Richard Barnes, 1LT			4A3. PHONE NUMBER (DSN) 228-9515		4A4. UNIT 563 OSS/OSK		
4B. DROP ZONE APPROVAL/DISAPPROVAL A = APPROVED D = DISAPPROVED	FOR	CDS/CRL/CRS	PER	HE	MFF	SATB	CRRG	HSLADS	HVODS
	DAY	D	D	D	A	D	D	D	D
	NIGHT	D	D	D	A	D	D	D	D
4C. DATE APPROVED FOR GROUND OPERATIONS 3 Jul 07	NAME, GRADE AND SERVICE OF APPROVAL AUTHORITY PATRICK J. O'ROURKE, Maj, USAF				PHONE NUMBER (DSN) 228-0390		SIGNATURE 		
	UNIT AND LOCATION 48 RQS, Davis Monthan, AZ, 85707								
4D. DATE SAFETY OF FLIGHT REVIEW APPROVED 3 Jul 07	NAME AND GRADE OF REVIEWING OFFICER GUY R. HAGEN, Maj, USAF				PHONE NUMBER (DSN) 228-4163		SIGNATURE 		
	UNIT AND LOCATION 563rd OSS, Davis Monthan, AZ, 85707								
4E. DATE OF MAJCOM APPROVAL 3 JUL 07	NAME AND GRADE OF APPROVING AUTHORITY LEE K. DEPALO, Col, USAF				PHONE NUMBER (DSN) 228-0563		SIGNATURE 		
	UNIT AND LOCATION 563rd RQG, Davis Monthan, AZ 85707								
<b>5. COORDINATING ACTIVITIES</b>									
A. DZ CONTROLLING AGENCY OR UNIT 563 OSS/OSO			B. MEMORANDUM OF UNDERSTANDING/LAND USE YES <input checked="" type="checkbox"/> NO <input type="checkbox"/> ATTACHED <input type="checkbox"/>				C. PHONE NUMBER (DSN) 228-1098		
D. RANGE CONTROL N/A						E. PHONE NUMBER (DSN) N/A			
<b>6. DZ DIMENSIONS (YDS/MTRS) (FOR CIRCULAR DZ, ENTER RADIUS ONLY)</b>									
A. LENGTH N/A			B. WIDTH N/A			C. RADIUS 100 yds			
POINT OF IMPACT DISTANCES FROM DZ LEADING EDGE			D. CDS PI N/A		E. PE PI N/A		F. HE PI N/A		
<b>7. DZ AXIS DATA (OPTIONAL FOR CIRCULAR DZ)</b>									
A. MAGNETIC N/A		B. GRID (MGRS) N/A			C. TRUE N/A		D. SOURCE/DATE OF VARIATION DATA 20070619		
8. GROUND POINT ELEVATION		A. CDS PI N/A		B. HE PI N/A		C. PE PI 4484		D. HIGHEST 4484	
<b>8. DZ COORDINATES</b>									
A. SPHEROID WGS-84		B. DATUM WGS-84		C. GRID ZONE 12R		D. EASTING N/A		E. NORTHING N/A	
F. GPS DERIVED COORDINATES YES <input checked="" type="checkbox"/> NO <input type="checkbox"/>			G. POINT OF ORIGIN 12R YA32654 33584 (Entrance Gate w/gaurd); PI 950 yds @ 350°						
H. POINT		MGRS COORDINATES			WGS84 LATITUDE (D-M.MM)		WGS84 LONGITUDE (D-M.MM)		
DZ CENTERPOINT		12R YA 32630 34461			N 31° 55.335'		W 108° 32.373'		
CDS PI		N/A			N/A		N/A		
PE PI		12R YA 32630 34461			N 31° 55.335'		W 108° 32.373'		
HE PI		N/A			N/A		N/A		
<b>I. DZ CORNERS MGRS COORDINATES</b>									
LEFT LEADING EDGE N/A				RIGHT LEADING EDGE N/A					
LEFT TRAILING EDGE N/A				RIGHT TRAILING EDGE N/A					

DZ NAME

Playas North Circular DZ

10. DZ DIAGRAM



11. REMARKS

1. This DZ is an approved Special Purpose Drop Zone IAW AFI 13-217 para 2.5.11 and sub-paragraphs.
2. User is responsible to schedule Playas Training Area; POC for information (505) 835-5312.
3. Contact 563 OSS/OSO two weeks prior to schedule air space and create applicable NOTAMS
4. DZ frequencies require coordination with 563 RQG Spectrum Manager DSN 228-4442. Frequencies for Angel Thunder 07 only will be 240.1 (Pri) 123.0 (Sec Bisbee CTAF).
5. Directions to Playas: From I-10, South on Exit 49; Left at sign for Playas Training Area
6. Ensure prior coordination is made with Operations Officer/IT Manager at (505) 436-0500 w, (505) 418-7786 e, (505) 418-0102 fax. Gate guard will alert Operations of arrival and ensure escort to PI.
7. DZ is open field of soft dirt and gravel, scrub brush and uneven ground with raised dirt and gravel road to South.

12. PHOTOGRAPH AVAILABLE

YES

NO

LOW LEVEL ROUTES

NONE AVAILABLE

ROUTE NAME/DESIGNATOR